


R Q P N M L K J H G F E D C


Meet Your Officials
City of Manitowoc
Wisconsin


**City of Manitowoc**
Mayor Justin Nickels
How to Contact:
City Hall
900 Quay St.
(920) 686-6980
jnickels@manitowoc.org


**District 10**
Alderperson Todd Reckelberg
How to Contact:
1914 Sharon Ln.
(920) 973-6365
treckelberg@manitowoc.org

**District 6**
Alderperson Eric Sitkiewitz
How to Contact:
4559 E. Whittell Ct.
(920) 686-1324
esitkiewitz@manitowoc.org

**District 5**
Alderperson William DeBaets
How to Contact:
4015 Springhill Dr.
(920) 320-9920
wdebaets@manitowoc.org


**District 9**
Alderperson Brett Norell
How to Contact:
2535 Silveridge Dr.
(920) 683-1350
bnorell@manitowoc.org


**District 1**
Alderperson Andrew Dunbar
How to Contact:
1210 S. 13th St.
(765) 462-6464

**District 4**
Alderperson Jim Brey
How to Contact:
809 S. 25th St.
(920) 682-9713
jbrey@manitowoc.org











**District 8**
Alderperson Bill Schlei
How to Contact:
2017 Menasha Avenue
(920) 471-3113
bschlei@manitowoc.org

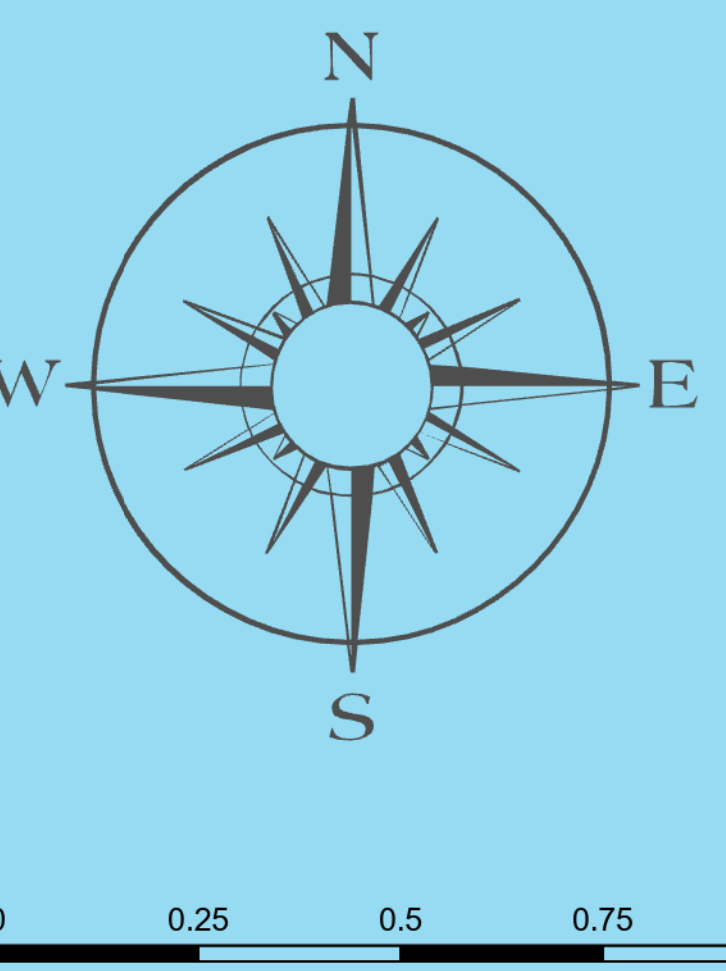
**District 2**
Alderperson Chad Beeman
How to Contact:
722 Oak St.
(920) 860-9141
cbeeman@manitowoc.org

**District 3**
Alderperson Michael Cummings
How to Contact:
621 N. 10th St.
(920) 320-1265
mcummings@manitowoc.org

**District 7**
Alderperson Brian Anderson
How to Contact:
1425 S. 21st St.
(920) 323-6638

Aldermanic Districts

-  District 1: Andrew Dunbar
-  District 2: Chad Beeman
-  District 3: Michael Cummings
-  District 4: Jim Brey
-  District 5: William DeBaets
-  District 6: Eric Sitkiewitz
-  District 7: Brian Anderson
-  District 8: Bill Schlei
-  District 9: Brett Norell
-  District 10: Todd Reckelberg



Prepared by City of Manitowoc
Community Development Department
www.manitowoc.org
Map Plotted: Date: 6/2/2025
Path: X:\Maps\Aldermanic\Aldermanic.aprx
Disclaimer: Maps and associated data are believed to be accurate, but are not warranted. This information is not intended for legal, survey or other related uses. Please obtain the original recorded documents for legal or survey information.

ABBEY RD, 9H
AHRENS CT, 7H
ALBERT DR E, 11K
ALBERT DR, 11F
ALLEN ST, 6G
ALVERNO RD, 1Q
ANDREA CT, 9L
ANDREA LN, 9L
APPLEWOOD LN, 8P
ARCHER ST, 3K
ARLEN LN, 7H
ARLINGTON AVE, 7H
ARROW RD, 13Q
ASH AVE, 7E
ATLANTA DR, 7H
ATLANTA CT, 7H
BARKWOOD CT, 7J
BARKWOOD LN, 7K
BASSWOOD RD, 13M
BAUCH RD, 4R
BAYSHORE DR, 7E
BEAUPRE CT, 9L
BELMONT ST, 5H
BENLEY CT, 11M
BENTWOOD LN, 7K
BERGE AVE, 7G
BERGE CT, 7G
BIRCH AVE, 9D
BIRCH RD, 8H
BLACKHAWK CT, 10K
BLESER CT, 11L
BLUE HERON RD, 7Q
BOBWHITE LN, 8J
BRANWOOD LN, 7K
BRANCH RIVER RD, 15S
BROADWAY ST, 5M, 3L
BROOKFIELD CIR, 2M
BUFFALO ST, 1F
CALUMET AVE, 2J
CAMDEN CT, 7H
CANDLELIGHT CT, 1M
CAPPAERT RD, 11L
CARBON RD, 17R
CARRIE LN, 3L
CATALINA CT, 1M
CEDAR AVE, 9D
CEDAR CT, 9D
CEDAR LN, 7M
CEDAR GROVE DR, 9D
CHALLENGE LN, 4L
CHARLES LN E, 11D
CHARN LN, 2L
CHASN LN, 7K
CHERRY RD, 7G
CHICAGO ST, 3F
CIMARRON CT, 10H
CIRCLE DR, 1J
CLARK ST, 1G
CLAY PIT RD, 3H
CLERMONT ST, 5H
CLEVELAND AVE, 6F
CLIPPER DR, 2L
COLLEGE ST, 6F
COLUMBUS ST, 2G, 2K
CONRAD CT, 7G
CONROE ST, 3K
COOLIDGE PL, 3J
COUNTRY LN, 11L
CRAWFORD BLVD, 4L
CREEK TRAILS, 10G
CRESCENT DR E, 5K
CRESCENT DR W, 5K
CROSS ST, 7G
CROSSING MEADOWS DR, 6R
CTH B, 13G
CTH CR, 10L
CTH CS, 4R
CTH DD, 15D
CTH JJ, 5N
CTH LS, 10G
CTH O, 13H
CTH P, 13M
CTH R, 17L
CUSTER LN, 1L
CUSTER RD, 8S
CUSTER ST W, 2P
CUSTER ST, 1J, 2L
CYPRESS CT, 2M
DAISY DR, 7E
DALE ST, 1K
DEER RUN CT, 9K
DEERBROOK LN, 11L
DEERFIELD L, 11L
DELTA ST, 3L
DEWEY ST, 4K
DIVISION ST, 4H
DOGWOOD LN, 13M
DUENO CT, 6F
DUENO CT, 6G
DUFEX DR, 4N
DUTCH RD, 1R
EAGLE RIDGE CT, 9G
EASY ST, 2K
EBONY AVE, 9H
EDGEWOOD LN, 2M
EDGEWOOD RD, 5K
ELDER DR, 7E
ELLIS ST, 3L
ELM RD, 8H
ELM ST, 5H
ELMER LN, 11M
EMERSON ST, 5H
ENGLISH LAKE RD, 10R
ENTERPRISE CT, 6L
EVELYN LN, 3L
EXPO DR, 2L
FAIRMONT LN, 7G
FAIRMONT ST, 7H
FAWN CT, 8L
FENWAY TERR, 5F
FERN DR, 9D
FESSLER DR, 6F
FLAMBEAU ST, 6P
FLEETCREST CT, 7K
FLEETRIDGE CT, 7K
FLEETRUNK CT, 7J
FLEETWAY CT, 7J
FLEETWOOD DR, 7K
FLORENCE DR, 6N
FOREST CIR, 1K
FOX CHASE, 6R
FOXIRE CT, 9K
FRANKLIN ST, 1G
FREEDOM WAY, 5J
FRICKE DR, 8N
FRIDAY ST, 7R
FRONTAGE RD S, 6L
FULTON ST, 3L
GALAX DR, 9D
GASS LAKE RD, 10N
GEORGE ST, 4G
GER LN, 11G
GLENNVIEW DR, 5K
GOLET DR, 9K
GOODWIN RD, 15H
GRAND AVE, 4K, 4H
GRANGER RD, 7H
GREEN ST, 4H, 4G
GREENFIELD LN, 11L
GUNNELL LN, 7H
HACKMANN RD, 4R
HAMANN RD, 7G
HAMILTON ST, 2G
HANCOCK ST, 1F
HARBOR TOWN LN, 4L
HARDING PL, 1J
HARTLAUB LAKE RD, 12Q
HARVEST CIR, 3L
HARVEST CT, 3L
HAWTHORNE CT, 5F
HAWTHORNE TERR, 5F
HAZELWOOD DR, 7K
HECKER RD, 10M
HERMAN RD, 11K
HESSEL CT, 2L
HIDDEN HOLLOW LN, 11F
HIGHLAND CT, 9F
HILLCREST DR, 7G
HOLLY CR, 9D
HOMESTEAD RD, 13Q
HORSESHOE DR E, 9C
HUBBARD CIR, 7L
HUNTERS RIDGE CT, 11F
HURON ST, 3F
I-43, 15P, 1N, 10L
INDIAN BLUFF DR, 5K
INDIAN CREEK DR, 11F
IRIS DR, 9D
IRVING CIR, 7K
I-TEC DR, 4N
IVY LN E, 9C
JACKSON ST, 6G
JASMINE DR, 9D
JAY ST, 1F
JAYCEE DR, 4F
JEFFERSON ST, 2K
JENNY RD, 10H
J-MAR RD, 13S
JOHNSTON DR, 9E
JOSEPH RD, 11K
JUDITH ANN, 9L
JUST CT, 9L
KADOW ST, 2K
KELLNER ST, 7L, 7K
KELLNER HEIGHTS, 9L
KEMPER ST, 5H
KETE ST, 1J
KIMBERLY CIR, 11J
KINGLET DR, 8J
KNIEL CT, 9L
KNUELL ST, 9L
KOEPEL RD, 17D
KUCHERA LN, 1L
KUHLE ST, 7G
STH 310, 19N, 19M, 19E
STH 42, 9C, 8P
STOKES LN, 7K
STONE RD, 13Q
STONE BROOK CT, 11F
STONEY BROOK DR, 11F
STRAIGHT ST, 5F
SUMMIT ST, 6H, 6F
SUNRISE LN, 15N
SUNSET RD, 9L
SYLVAN DR, 9L
TALL OAKS RD, 15Q
TANGLEWOOD RD, 7K
TARAN CT, 11M
TATUM CT, 11F
THOMAS DR, 9D
THOMAS ST E, 9D
THUNDER RIDGE DR, 10K
TIMOTHY LN, 10J
TORRISON DR, 5G
TRILLIUM CT, 8P
TWIN PONDS DR, 6R
UNION PL, 3J
UNION RD N, 13Q
USH 10, 17R
USH 151, 6P
VALLEY CIR, 6N
VALLEY DR, 6N
VERANDA CT, 5M
VICTORIA DR, 6N
VIEBAHN ST, 6K, 6G
VIEBAHN ST W, 8H
VILAGE DR, 17S, 17R
VIRGINIA DR, 11K
VISTA RD, 2L
VITS DR, 4N
WAGON WHEEL RD, 13M
WALDO BLVD, 5K
WALDO BLVD E, 5E
WANDERING ACRES LN, 7M
WASHINGTON ST, 1G
WATER ST, 3G
WATER ST S, 1G
WEST DR, 4N
WESTVIEW CT, 1M
WESTERN AVE, 1H
WESTLAWN BLVD, 3J
WESTWOOD LN, 7K
WHISPERING MEADOWS DR, 8J
WHITTAIL CT E, 3L
WHITTAIL CT W, 3L
WHITEWATER CIR, 11N
WHITEWATER DR, 7M
WILD OAK DR, 11F
WILDWOOD CT, 7J
WILDWOOD DR, 7K
WILHARMB RD, 8S
WILLOW WAY, 2M
WILSON ST, 6F
WINNER RD, 6Q
WINDATE ST, 5G
WINDWOOD CT, 9K
WINNETKA CT, 5K
WISCONSIN AVE, 5G
WOLLINER ST, 1G
WOODFIELD CT, 3L
WOODLAND DR, 11C
WOODLAWN CT, 1K
WOODLAWN DR, 1K
WOODRIDGE CT, 11F
WOODRIDGE CT, 11F
WOODRIDGE PL, 1F
WOODVIEW LN, 2M
YORK ST, 1F
YORKSHIRE LN, 4J
ZIMMER DR, 11D
NORTH:
2ND ST, 7E
3RD ST, 7F
4TH ST, 7F, 3F
5TH ST, 7F, 3F
6TH ST, 7F, 3F
7TH ST, 7F, 3F
8TH ST, 7F, 3F
9TH ST, 7F, 3F
10TH ST, 9K
11TH ST, 1G, 3G, 5G
12TH ST, 5G
13TH ST, 5G
14TH ST, 5G
15TH ST, 5G
16TH ST, 5G
17TH ST, 5G
18TH ST, 5G
19TH ST, 5H
20TH ST, 5H
21ST ST, 5H
22ND ST, 5H
23RD ST, 5H
24TH ST, 5J, 7J
30TH ST, 7J
39TH ST, 3K
40TH ST, 3K, 5K
41ST ST, 3K
43RD ST, 3L, 5L
44TH ST, 3L
SOUTH:
5TH ST, 1F
6TH ST, 1F
7TH ST, 2F
8TH ST, 2F, 6F
9TH ST, 2F, 6F
10TH ST, 2G, 6G, 10G
11TH ST, 2G, 4G, 6G
12TH ST, 2G, 6G
13TH ST, 2G, 6G
14TH ST, 2G, 6G
15TH ST, 2G, 4G, 6G, 8G
16TH ST, 2G, 6G
17TH ST, 2G, 6G
18TH ST, 2H, 4H, 6H, 12H
19TH ST, 2H, 6H, 8H
20TH ST, 2H
21ST ST, 2H, 6H, 12H
22ND ST, 2H, 6H
23RD ST, 2H, 6H, 8H
24TH ST, 2H, 4H
25TH ST, 2H, 4H
26TH ST, 1K
27TH ST, 1J
28TH ST, 1J
29TH ST, 1J
30TH ST, 1J, 4J, 6J
31ST ST, 1J, 2J
32ND ST, 1J, 2J
33RD ST, 1J
34TH ST, 1J
35TH ST, 1J, 2J, 6K
36TH ST, 1K, 2K, 4K
37TH ST, 1K, 4K
38TH ST, 4K
39TH ST, 1K, 2K, 4K, 6K
40TH ST, 1K
41ST ST, 1K, 2K
42ND ST, 1K
44TH ST, 6L
59TH ST, 2N, 4N
63RD ST, 2P, 4P

R Q P N M L K J H G F E D C